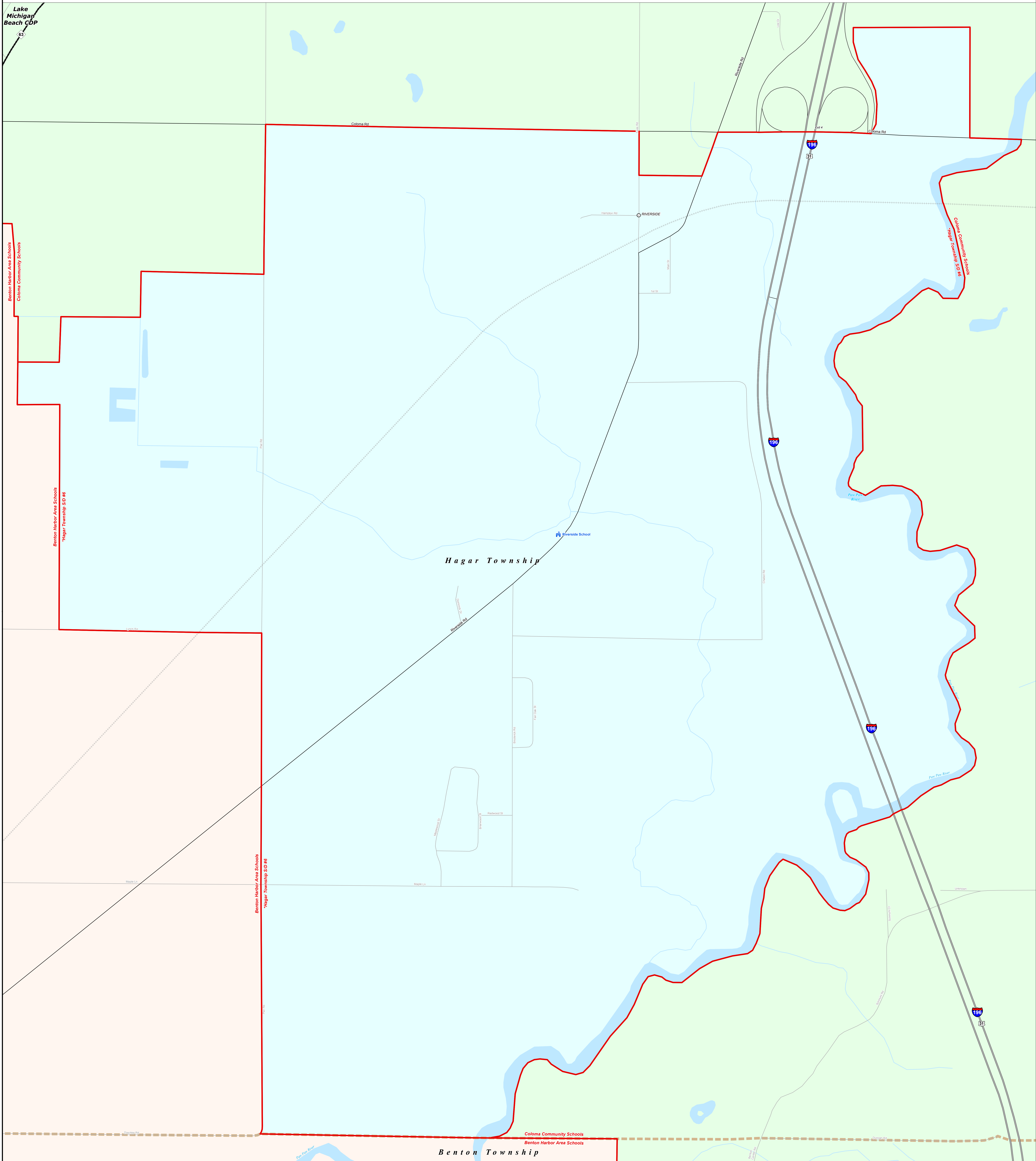
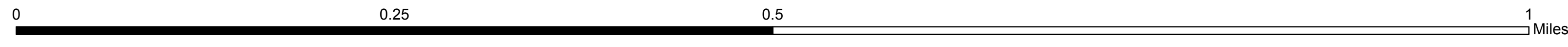


*HAGAR TOWNSHIP S/D #6

Berrien RESA



Note: Non K-12 School Districts identified with Asterisk () in Name

All information presented in this publication is in the public domain and may be reproduced, reprinted, and redistributed as desired.

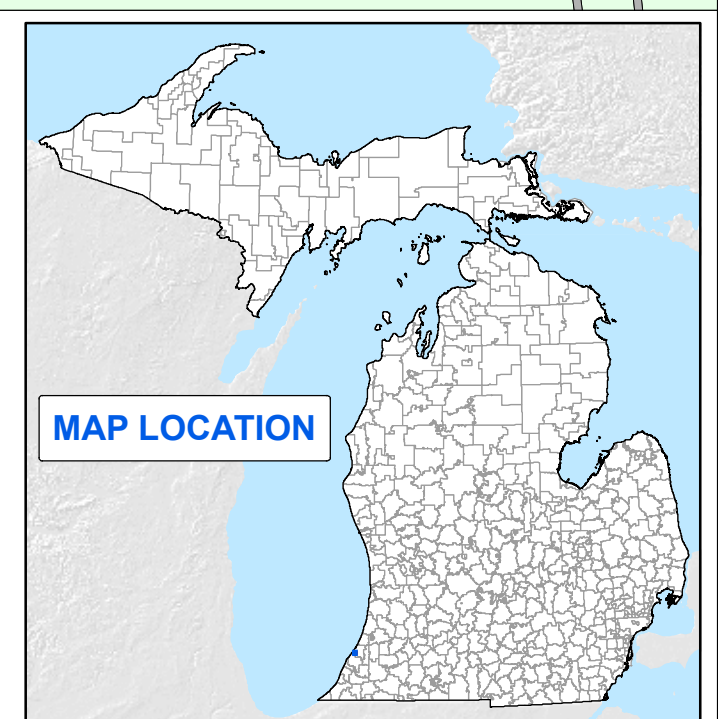
Information provided is accurate to the best of our knowledge and is subject to change as a result of future mapping updates. While the DTMB makes every effort to provide timely and accurate information, we do not warrant the information to be authoritative, complete, timely, or error-free. Information is provided on an "as is" and "as available" basis. The State of Michigan disclaims any liability, loss, or damage, including consequential, direct, or indirect, resulting from the use and application of any of the contents of this map.

Please feel free to contact the DTMB with questions regarding the boundary mapping process. However, a request for a formal boundary map is required. Official authorities, including other public agencies, are advised that there may be an error in a boundary line shown on this map. The DTMB will explore the opportunity to incorporate and correct boundary change into our map information when received.



11/14/13

Legend	
School District	Unincorporated Place
County	School
City	Freeway
Township	Highway
Village	Primary Road
Census Designated Place	Local Road
	Railroad
	Water Feature
	River, Stream, or Drain



Source: Michigan Geographic Framework, v13a